

Sections 26, 27, 34, 35
Alden Township
in Polk County

Sections 2 and 3
Star Prairie Township
in St. Croix County

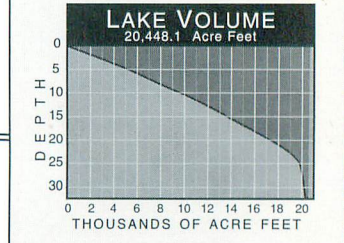
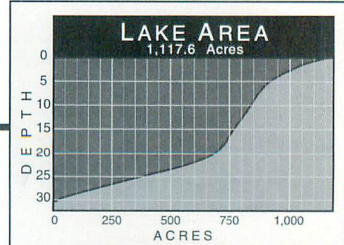
CEDAR LAKE BATHYMETRIC MAP

1998 Survey Integrating Sonar with GPS
SEAN HARTNETT • GEOGRAPHER
UNIVERSITY OF WISCONSIN - EAU CLAIRE

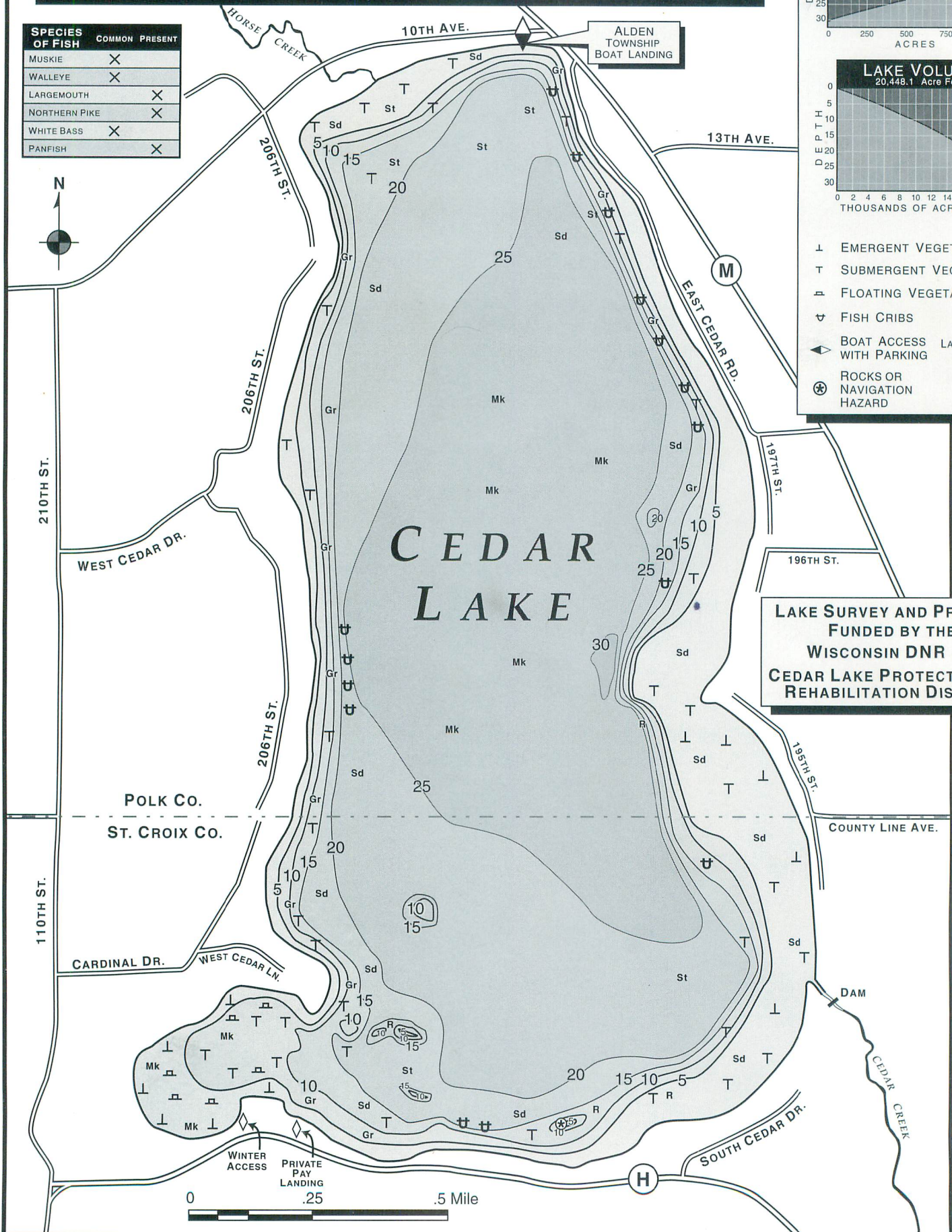
AREA 1,117.6 Acres
Under 5 Feet 189.0 Acres
Over 20 Feet 675.9 Acres

VOLUME 20,448.1 Acre Feet
MAXIMUM DEPTH 34 Feet
SHORELINE 6.46 Miles

SPECIES OF FISH	COMMON	PRESENT
MUSKIE	X	
WALLEYE	X	
LARGEMOUTH		X
NORTHERN PIKE		X
WHITE BASS	X	
PANFISH		X



- ⊥ EMERGENT VEGETATION
- T SUBMERGENT VEGETATION
- ⊏ FLOATING VEGETATION
- ⊕ FISH CRIBS
- ◀ BOAT ACCESS WITH PARKING
- ⊙ ROCKS OR NAVIGATION HAZARD
- LAKE BOTTOM
 - Sd Sand
 - Mk Muck
 - Gr Gravel
 - St Silt
 - R Rubble



**LAKE SURVEY AND PRINTING
FUNDED BY THE
WISCONSIN DNR and
CEDAR LAKE PROTECTION and
REHABILITATION DISTRICT**

